

# State of Wyoming Corner Record

(In compliance with the *CORNER PERPETUATION AND FILING ACT*, Wyoming Statutes, 1997, Section 33-29-140, et. seq., and the Rules and Regulations of the Board of Registration for Professional Engineers and Professional Land Surveyors)

Reverse side of this form may be used if more space is needed.

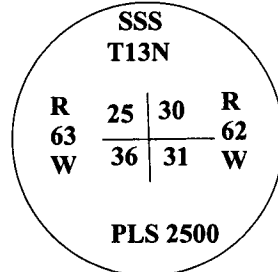
Record of original survey and citation of source of historical information (if corner is lost or obliterated). Description of corner monumentation evidence found and/or monument and accessories established to perpetuate the location of this corner. Sketch of relative location of monument, accessories, and reference points with course and distance to adjacent corner(s) (if determined in this survey). Method and rationale for reestablishment of lost or obliterated corner.

**G.L.O. Record: Unknown**

**Found: 2 1/2" diameter aluminum cap, slightly disturbed, marked as noted below, 0.1' below graded county road surface.**

**Set: Nothing. Drove the found monument down 0.5' below county road surface to avoid future road grader activity.**

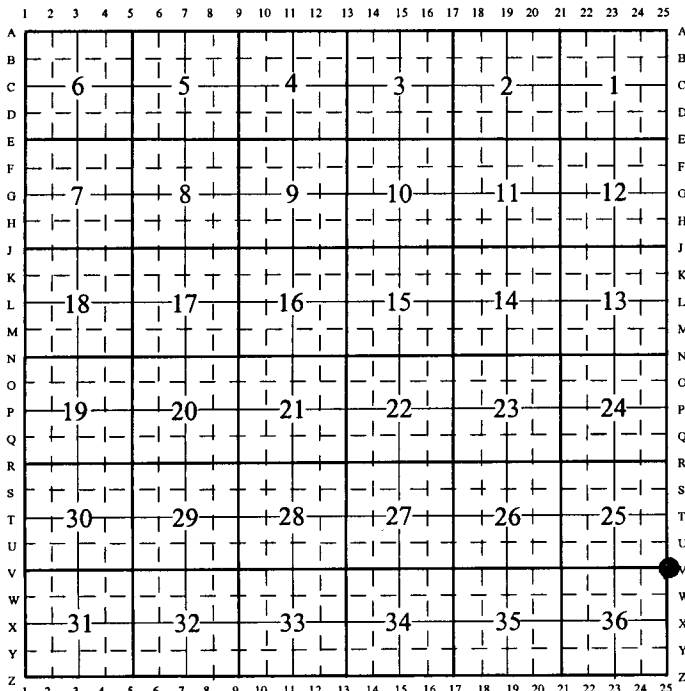
### Aluminum Cap Markings



Date of Field Work: July, 2006

Office Reference: Edith Lang Family Trust

### CROSS INDEX DIAGRAM




### Firm/Agency, Address

Paul A. Reid, PLS  
1533 Pinion Drive  
Cheyenne WY 82001  
Phone: (307) 637-3400

This corner record was prepared by me or under my direction and supervision.

*SEAL & SIGNATURE*



Corner Name: Northeast Corner Section: 36 T.13N., R.63W., 6th P.M.,  
SBRPEPLS/PLSW: MARCH 1994/97

Cross-Index No.: V-25